








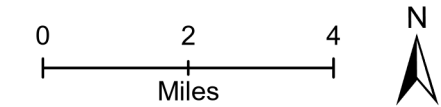


Fire District 2 Proposed Annexation

 **PEND OREILLE COUNTY**
WASHINGTON
February 16, 2023

LEGEND

-  Proposed Annexation Area
-  Current Fire District
-  Kalispel Reservation
-  Private Land
-  USFS Land
-  Federal Land
-  County Land
-  State Land
-  Incorporated City/Town



DISCLAIMER

Pend Oreille County does not warrant the accuracy or usefulness of the information shown. This map is intended for informational, general reference, purposes only. The user of this map assumes all responsibility for use thereof. Pend Oreille County is not liable for any consequences resulting from inappropriate use of the information shown. This map consists of the best available information as of the date on this map.

Contact the Pend Oreille County GIS Dept.
Email: gis@pendoreille.org Phone: 509-447-6481

