

**PEND OREILLE COUNTY
NEWPORT, WASHINGTON**

ORDINANCE NO. 2022- 01

AN ORDINANCE AMENDING ORDINANCE NO. 2021-02 AND CORRECTING THE
SCRIVENER'S ERRORS TO THE LEGAL DESCRIPTIONS OF THE UPDATED BOUNDARIES OF
THE COMMISSIONER DISTRICTS OF PEND OREILLE COUNTY, WASHINGTON AS REQUIRED
BY LAW

WHEREAS, pursuant to the requirements of RCW 29A.76.010 the Board of County Commissioners ("BOCC") have prepared a plan for the redistricting of the county commissioner districts to ensure each commissioner district is approximately equal in population, and

WHEREAS, pursuant to RCW 29A.76.010 the Board of County Commissioners gave public notice in The Newport Miner of the plan on December 1st and December 8th, 2021, and

WHEREAS, pursuant to RCW 29A.76.010 the Board of County Commissioners held a public hearing concerning their plan on December 14, 2021 at which time the full Board was present, considered the plan and determined that good cause exists to alter the boundaries of the commissioner districts, and

WHEREAS, pursuant to RCW 36.32.020 the Board of County Commissioners have divided the county into three commissioner districts, so that each district comprises as nearly as possible of one-third of the population of the county, and

WHEREAS, the Board of County Commissioners adopted Ordinance No. 2021-02 on December 21, 2021, and

WHEREAS, it was discovered that there were scrivener's errors in the legal descriptions that were adopted in Ordinance No. 2021-02, and

WHEREAS, the Board of County Commissioners gave public notice in The Newport Miner of the plan to correct the scrivener's errors on March 9th and March 16th, 2022 and

WHEREAS, the Board of County Commissioners held a public hearing concerning their plan on March 22, 2022, at which time the full Board was present and determined that good cause exists to correct the legal descriptions to the commissioner districts.

NOW, THEREFORE, THE BOARD OF COUNTY COMMISSIONERS DOES ORDAIN that effective January 1, 2022, Pend Oreille County, Washington shall consist of three commissioner districts described on the corrected Schedule A, which is attached hereto and incorporated herein by this reference.


[executed page with signatures is attached]

ADOPTED this 28 day of March, 2022.

**BOARD OF COUNTY COMMISSIONERS
PEND OREILLE COUNTY, WASHINGTON**



John Gentle, Chair



Robert Rosencrantz, Vice-Chair



Brian Smiley, Member

ATTEST:



Crystal Zieske, Clerk of the Board

APPROVED AS TO FORM:



Dolly Hunt, Prosecuting Attorney

SCHEDULE "A" TO ORDINANCE NO. 2022- 01

Commissioner District 3 (NO CHANGE)— All of the lands contained within the bounds of Pend Oreille County in the State of Washington as described by the following: Commencing at the Southwest Corner of Section 15 in Township 32N Range 42EWM being the true point of beginning; thence Easterly along the South line of Sections 15, 14, 13 in Township 32N Range 42EWM and Sections 18, 17, 16, 15, 14, 13 in Township 32N Range 43EWM and Sections 18, 17, 16 in Township 32N Range 44EWM to the intersection with the Easterly Ordinary High Water Mark of the Pend Oreille River; thence following the Ordinary High Water Mark of the Pend Oreille River Southeasterly and Easterly to the intersection with the centerline of Indian Creek; thence Northeasterly along the centerline of Indian Creek to its intersection with the South line of Section 20 in Township 32N Range 45EWM; thence Easterly along the South line of Sections 21, 22, 23, 24 in Township 32N Range 45EWM; thence continuing Easterly along the South line of Section 19 in Township 32N Range 46EWM also known as the Idaho - Washington State Line; thence Northerly along said State Line to the United States - Canada International Border; thence Westerly along said International Border to the line between Stevens County Washington and Pend Oreille County Washington; thence Southerly along said county line to the true point of beginning and terminus point of this description.

Commissioner District 2 - All of the lands contained within the bounds of Pend Oreille County in the State of Washington as described by the following: Commencing at the Northeast Corner of Section 30 in Township 32N Range 46EWM as described in this document as the Idaho - Washington State Line; thence Southerly along said State Line to the intersection with the centerline of Stateline Cutoff Road in Section 31 in Township 31N Range 46EWM; thence continuing Westerly along the centerline of said road to the intersection with the centerline of Stateline Road South; thence continuing Southerly along the centerline of Stateline Road South to the Southeast corner of Census Block 530519705002000; thence Westerly along the South line of Census Block 530519705002000 to its intersection with the centerline of Spring Valley Road in Section 34 in Township 31N Range 45EWM; thence Northerly along the centerline of Spring Valley Road to an intersection with the centerline of Scotia Road East; thence Easterly along the centerline of Scotia Road East to the centerline of US Highway 2; thence continuing Southwesterly along said highway to an intersection with the East line of Section 31 in Township 31N Range 45EWM; thence Northerly along said line to the intersection with the centerline of Southshore Diamond Lake Road; thence Westerly along said road to the intersection with the centerline of Northshore Diamond Lake Road in Section 01 in Township 30N Range 44EWM; thence Westerly along Northshore Diamond Lake Road to the intersection with the East line of Section 4 in Township 30N Range 44EWM; thence Northerly to the Northeast corner of Section 4 in Township 30N Range 44EWM; thence Westerly along the North line of Section 4 in Township 30N Range 44EWM to the Southeast corner of Section 33 in Township 31N Range 44EWM; thence continuing Northerly along the East line of Section 33 in Township 31N Range 44EWM to the Northeast corner of Section 33 in Township 31N Range 44EWM; thence Westerly along the North line of Section 33 to the Southwest corner of Section 28 in Township 31N Range 44EWM; thence continuing Northerly to an intersection with the

centerline of Deer Valley Road EWM; thence Westerly along the centerline of Deer Valley Road to the intersection with Rocky Gorge Road on the North line of Section 19 in Township 31N Range 44EWM; thence Westerly along the centerline of Rocky Gorge Road to the South line of Commissioner District 2 in Section 2 in Township 31N Range 43EWM; thence Westerly along the South line of Sections 3, 4, 5 in Township 31N Range 43EWM to the Southwest corner of Section 6 in Township 31N Range 43EWM; thence Southerly along the East line of Section 12 in Township 31N Range 42EWM to the Southeast corner of said section; thence continuing Westerly along the South line of Sections 12, 11, and 10 in Township 31N Range 42EWM to the Southwest corner of Section 10 in Township 31N Range 42EWM also known as the line between Stevens County Washington and Pend Oreille County Washington; thence continuing Northward along said county line to the Northwest Corner of Section 22 in Township 32N Range 42EWM; thence Easterly along the North line of sections 22, 23, 24, in Township 32N Range 42EWM to the Northeast Corner of Section 24 in Township 32N Range 42EWM; thence continuing Easterly along the North line of Sections 19, 20, 21, 22, 23, 24 to the Northeast corner of Section 24 in Township 32N Range 43 EWM; thence continuing Northerly along the North line of Sections 19, 20, and 21 in Township 32N Range 44EWM to the Easterly shoreline of the Pend Oreille River; thence Southerly along the shoreline to the intersection with Indian Creek; thence Northeasterly along the centerline of Indian Creek to the North Line of Section 29 in Township 32N Range 45EWM; thence Easterly along the North line of Sections 29, 28, 27, 26, and 25 in Township 32N Range 45EWM to the Northwest corner of Section 25 in Township 32N Range 46EWM; thence Easterly along the North line of Section 30 in Township 32N Range 46EWM to the Northeast corner and true point of beginning and terminus point of this description.

Commissioner District 1 – All of the lands contained within the bounds of Pend Oreille County in the State of Washington as described by the following: Commencing at the Northwest corner of Section 15 in Township 31N Range 42EWM said point also being located on the county line between Stevens County Washington and Pend Oreille County Washington and the true point of beginning; thence Southerly along said county line to a point on the line between Spokane County Washington and Pend Oreille County Washington, said point being the Southwest corner of Section 31 in Township 30N Range 43EWM; thence Easterly along said county line to a point on the Idaho - Washington State Line, said point being the Southeast corner of Section 31 in Township 30N Range 46EWM; thence Northerly along said State Line to the Southeast corner Commissioner District 2, said point being the intersection with the centerline of Stateline Cutoff Road in Section 31 in Township 31N Range 46EWM; thence continuing Westerly along the centerline of said road to the intersection with the centerline of Stateline Road South; thence continuing Southerly along the centerline of Stateline Road South to the Southeast corner of Census Block 530519705002000; thence Westerly along the South line of Census Block 530519705002000 to its intersection with the centerline of Spring Valley Road in Section 34 in Township 31N Range 45EWM; thence Northerly along the centerline of Spring Valley Road to an intersection with the centerline of Scotia Road East; thence Easterly along the centerline of Scotia Road East to the centerline of US Highway 2; thence continuing Southwesterly along said highway to an intersection with the East line of Section 31 in Township 31N Range 45EWM; thence Northerly along said line to the intersection with the centerline of Southshore Diamond

Lake Road; thence Westerly along said road to the intersection with the centerline of Northshore Diamond Lake Road in Section 01 in Township 30N Range 44EWM; thence Westerly along Northshore Diamond Lake Road to the intersection with the East line of Section 4 in Township 30N Range 44EWM; thence Northerly to the Northeast corner of Section 4 in Township 30N Range 44EWM; thence Westerly along the North line of Section 4 in Township 30N Range 44EWM to the Southeast corner of Section 33 in Township 31N Range 44EWM; thence continuing Northerly along the E line of Section 33 in Township 31N Range 44EWM to the Northeast corner of Section 33 in Township 31N Range 44EWM; thence Westerly along the North line of Section 33 to the Southwest corner of Section 28 in Township 31N Range 44EWM; thence continuing Northerly to an intersection with the centerline of Deer Valley Road ; thence Westerly along the centerline of Deer Valley Road to the intersection with Rocky Gorge Road on the North line of Section 19 in Township 31N Range 44EWM; thence Westerly along the centerline of Rocky Gorge Road to the South line of Commissioner District 2 in Section 2 in Township 31N Range 43EWM; thence Westerly along the South line of Sections 3, 4, 5, and 6 in Township 31N Range 43EWM to the Southwest corner of Section 6 in Township 31N Range 43EWM; thence Southerly along the East line of Section 12 in Township 31N Range 42EWM to the Southeast corner of said Section; thence continuing Westerly along the South line of Sections 12, 11, and 10 in Township 31N Range 42EWM to the Southwest corner of Section 10 in Township 31N Range 42EWM also known as the line between Stevens County Washington and Pend Oreille County Washington, said point being the true point of beginning and terminus of this description.

**PEND OREILLE COUNTY
NEWPORT, WASHINGTON**

ORDINANCE NO. 2021- 02

**AN ORDINANCE REPEALING ORDINANCE NO. 2012-1 AND ESTABLISHING THE UPDATED
BOUNDARIES OF THE COMMISSIONER DISTRICTS
OF PEND OREILLE COUNTY, WASHINGTON AS REQUIRED BY LAW**

WHEREAS, pursuant to the requirements of RCW 29A.76.010 the Board of County Commissioners have prepared a plan for the redistricting of the county commissioner districts to ensure each commissioner district is approximately equal in population, and

WHEREAS, pursuant to RCW 29A.76.010 the Board of County Commissioners gave public notice in The Newport Miner of the plan on December 1st and December 8th, 2021 and

WHEREAS, pursuant to RCW 29A.76.010 the Board of County Commissioners held a public hearing concerning their plan on December 14, 2021 at which time the full Board was present, considered the plan and determined that good cause exists to alter the boundaries of the commissioner districts, and


WHEREAS, pursuant to RCW 36.32.020 the Board of County Commissioners have divided the county into three commissioner districts, so that each district is comprised as nearly as possible of one-third of the population of the county.

NOW, THEREFORE, THE BOARD OF COUNTY COMMISSIONERS DOES ORDAIN: that effective January 1, 2022, Pend Oreille County, Washington shall consist of three commissioner districts described on Schedule A, which is attached hereto and incorporated herein by this reference.

BE IT FURTHER ORDAINED that Ordinance No. 2012-1 is repealed in its entirety upon the effective date of this ordinance.

ADOPTED this 21 day of December 2021.

**BOARD OF COUNTY COMMISSIONERS
PEND OREILLE COUNTY, WASHINGTON**


Brian Smiley, Chair



John Gentle, Vice-Chair


Robert Rosencrantz, Member

ATTEST:


Crystal Zieske, Clerk of the Board

APPROVED AS TO FORM:


Dolly Hunt, Prosecuting Attorney

SCHEDULE "A" TO ORDINANCE NO. 2021- 02

Commissioner District 3 (NO CHANGE)— All of the lands contained within the bounds of Pend Oreille County in the State of Washington as described by the following: Commencing at the SW Corner of Section 15 in Township 32N Range 42E EWM being the true point of beginning ; thence Easterly along the South line of Sections 15, 14, 13 in Township 32N Range 42E EWM and Sections 18, 17, 16, 15, 14, 13 in Township 32N Range 43E EWM and Sections 18, 17, 16 in Township 32N Range 44E EWM to the intersection with the Easterly Ordinary High Water Mark of the Pend Oreille River; thence following the Ordinary High Water Mark of the Pend Oreille River Southeasterly and Easterly to the intersection with the centerline of Indian Creek; thence Northeasterly along the centerline of Indian Creek to its intersection with the South line of Section 20 in Township 32N Range 45E EWM; thence Easterly along the South line of Sections 21, 22, 23, 24 in Township 32N Range 45E EWM; thence continuing Easterly along the South line of Section 19 in Township 32N Range 46E also known as the Idaho - Washington State Line; thence Northerly along said State Line to the United States - Canada International Border; thence Westerly along said International Border to the line between Stevens County Washington and Pend Oreille County Washington; thence Southerly along said county line to the true point of beginning and terminus point of this description.

Commissioner District 2 - All of the lands contained within the bounds of Pend Oreille County in the state of Washington as described by the following: Commencing at the NE Corner of Section 30 in Township 32N Range 46 E EWM as described in this document as the Idaho - Washington State Line; thence southerly along said State Line to the intersection with the centerline of Stateline Cutoff Rd in Section 31 in Township 31N Range 46E EWM; thence continuing Westerly along the centerline of said road to the intersection with the centerline of Stateline Rd S; thence continuing southerly along the centerline of Stateline Rd S to the SE corner of Census Block 53051000016; thence Westerly along the south line of Census Blocks 53051000016 to its intersection with the centerline of Spring Valley Rd in Section 34 in Township 31N Range 45E EWM; thence Northerly along the centerline of Spring Valley Rd to an intersection with the centerline of US Highway 2; thence continuing Southwesterly along said highway to an intersection with the East line of Section 31 in Township 31N Range 45 E EWM; thence Northerly along said line to the intersection with the centerline of Southshore Diamond Lake Rd; thence Westerly along said road to the intersection with the centerline of Northshore Diamond Lake Rd in Section 01 in Township 30N Range 44 E EWM; thence Westerly along Northshore Diamond Lake Rd to the intersection with the East line of Section 4 in Township 30N Range 44 E EWM; thence Northerly to the NE corner of Section 4 in Township 30N Range 44 E EWM; thence Westerly along the North line of Section 4 in Township 30N Range 44 E EWM to the SE corner of Section 33 in Township 31N Range 44 E EWM; thence continuing Northerly along the E line of Section 33 in Township 31N Range 44 E EWM to the South line of Commissioner District 2 also known as the NE corner of Section 33 in Township 31N Range 44 E EWM; thence Westerly along the North line of Section 33 to the SE Corner of to the SW corner of Section 28 in Township 31N Range 44E EWM; thence continuing Northerly to an intersection

with the centerline of Deer Valley Rd on the East line of Section 20 in Township 31N Range 44 E EWM; thence Westerly along the centerline of Deer Valley Rd to the intersection with Rocky Gorge Rd on the North line of Section 19 in Township 31N Range 44 E EWM; thence Westerly along the centerline of Rocky Gorge Rd to the South line of Commissioner District 2 in Section 2 in Township 31N Range 43 E EWM; thence Westerly along the South line of Sections, 3, 4, 5 in Township 31N Range 43E EWM to the SW corner of Section 6 in Township 31N Range 43E EWM; thence Southerly along the East line of Section 12 in Township 31N Range 42E EWM to the SE corner of said section; thence continuing Westerly along the South line of Sections 12, 11 in Township 31N Range 42E EWM to the SW corner of Section 10 in Township 31N Range 42E EWM also known as the line between Stevens County Washington and Pend Oreille County Washington; thence continuing Northward along said county line to the NE Corner of Section 22 in Township 32N Range 42 E EWM; thence Easterly along the North line of sections 22, 23, 24, in Township 32N Range 42 E EWM to the NE Corner of Section 19 in Township 32N Range 43 E EWM; thence continuing Easterly along the North line of Sections 19, 20, 21, 22, 23, 24 to the NE corner of Section 19 in Township 32N Range 44 E EWM; thence continuing northerly along the North line of Sections 19, 20, and 21 to the Easterly shoreline of the Pend Oreille River; thence Southerly along the shoreline to the intersection with Indian Creek; thence Northeasterly along the centerline of Indian Creek to the North Line of Section 29 in Township 32N Range 45 E EWM; thence Easterly along the North line of Sections 29, 28, 27, 26, and 25 in Township 32N Range 45 E EWM to the NW corner of Section 30 in Township 32N Range 46 E EWM; thence Easterly along the North line of Section 30 in Township 32N Range 46 E EWM to the Northeast Corner and true point of beginning and terminus point of this description.

Commissioner District 1 – All of the lands contained within the bounds of Pend Oreille County in the state of Washington as described by the following: Commencing at the NW corner of Section 15 in Township 31N Range 42E EWM said point also being located on the county line between Stevens County Washington and Pend Oreille County Washington and the true point of beginning; thence Southerly along said county line to a point on the line between Spokane County Washington and Pend Oreille County Washington; thence Easterly along said county line to a point being on the Idaho - Washington State Line; thence Northerly along said State Line to the SE corner Commissioner District 2, said point being the intersection with the centerline of Stateline Cutoff Rd in Section 31 in Township 31N Range 46E EWM; thence continuing Westerly along the centerline of said road to the intersection with the centerline of Stateline Rd S; thence continuing southerly along the centerline of Stateline Rd S to the SE corner of Census Block 53051000016; thence Westerly along the south line of Census Blocks 53051000016 to its intersection with the centerline of Spring Valley Rd in Section 34 in Township 31N Range 45E EWM; thence Northerly along the centerline of Spring Valley Rd to an intersection with the centerline of US Highway 2; thence continuing Southwesterly along said highway to an intersection with the East line of Section 31 in Township 31N Range 45 E EWM; thence Northerly along said line to the intersection with the centerline of Southshore Diamond Lake Rd; thence Westerly along said road to the intersection with the centerline of Northshore Diamond Lake Rd in Section 01 in Township 30N Range 44 E EWM; thence Westerly along Northshore Diamond Lake Rd to the intersection with the East line of Section 4 in Township 30N Range 44 E EWM; thence Northerly to the NE corner of Section 4 in Township 30N Range

44 E EWM; thence Westerly along the North line of Section 4 in Township 30N Range 44 E EWM to the SE corner of Section 33 in Township 31N Range 44 E EWM; thence continuing Northerly along the E line of Section 33 in Township 31N Range 44 E EWM to the South line of Commissioner District 2 also known as the NE corner of Section 33 in Township 31N Range 44 E EWM; thence Westerly along the North line of Section 33 to the SE Corner of to the-SW corner of Section 28 in Township 31N Range 44E EWM; thence continuing Northerly to an intersection with the centerline of Deer Valley Rd on the East line of Section 20 in Township 31N Range 44 E EWM; thence Westerly along the centerline of Deer Valley Rd to the intersection with Rocky Gorge Rd on the North line of Section 19 in Township 31N Range 44 E EWM; thence Westerly along the centerline of Rocky Gorge Rd to the South line of Commissioner District 2 in Section 2 in Township 31N Range 43 E EWM; thence Westerly along the South line of Sections 3, 4, 5 in Township 31N Range 43E EWM to the SW corner of Section 6 in Township 31N Range 43E EWM; thence Southerly along the East line of Section 12 in Township 31N Range 42E EWM to the SE corner of said section; thence continuing Westerly along the South line of Sections 12, 11 in Township 31N Range 42E EWM to the SW corner of Section 10 in Township 31N Range 42E EWM also known as the line between Stevens County Washington and Pend Oreille County Washington, said point being the true point of beginning and terminus of this description.

